

How to find us...

Stoke on Trent is easily accessible located in the north west midlands, approximately 1 hour's drive from Manchester, 1 hour from Birmingham and 50 minutes west of Derby.

By Rail

Stoke on Trent is accessible on the main West Coast Virgin Railway network. The Caudon Campus is located a few minutes walk away from the station. Burslem Campus is located at the north of the city and is accessible through the local bus service available outside the station.

By Car

From the north leave the M6 at Junction 16 and follow the A500 signposted for Stoke on Trent. From the South leave the M6 at Junction 15 and follow the signs for Stoke on Trent on the A500. The A50 from the east will link directly to the A500 - follow the signs for Stoke on Trent and the City Centre.

Burslem Campus: leave the A500 and follow signs directing to Tunstall (A527) and then follow the directions for Burslem Town Centre.

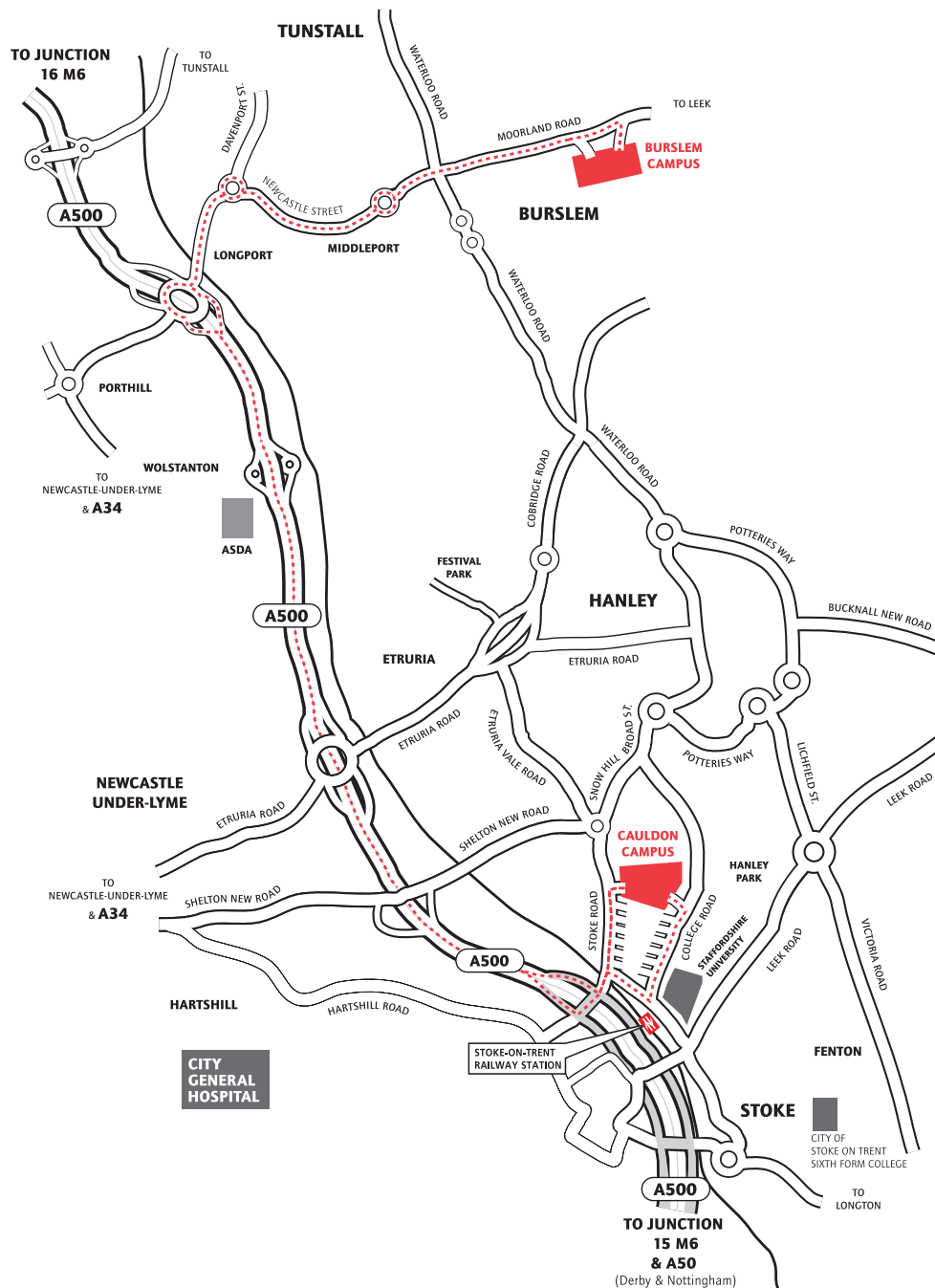
Caudon Campus: leave the A500 on to the Stoke Road and follow the signs for the City Centre (Hanley).

Burslem Campus

Moorland Road, Burslem,
Stoke on Trent ST6 1JJ.

Caudon Campus

Stoke Road, Shelton,
Stoke on Trent ST4 2DG.

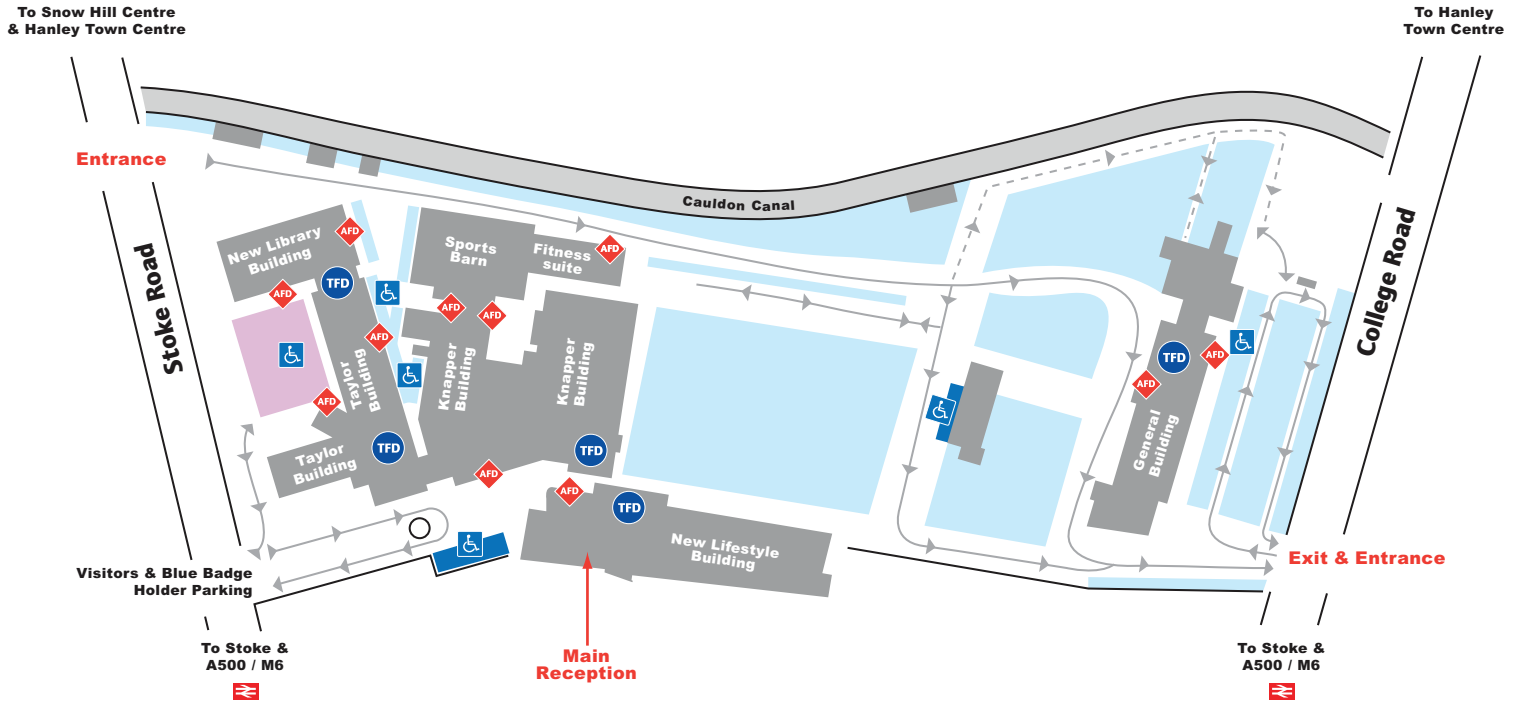


For more information please call

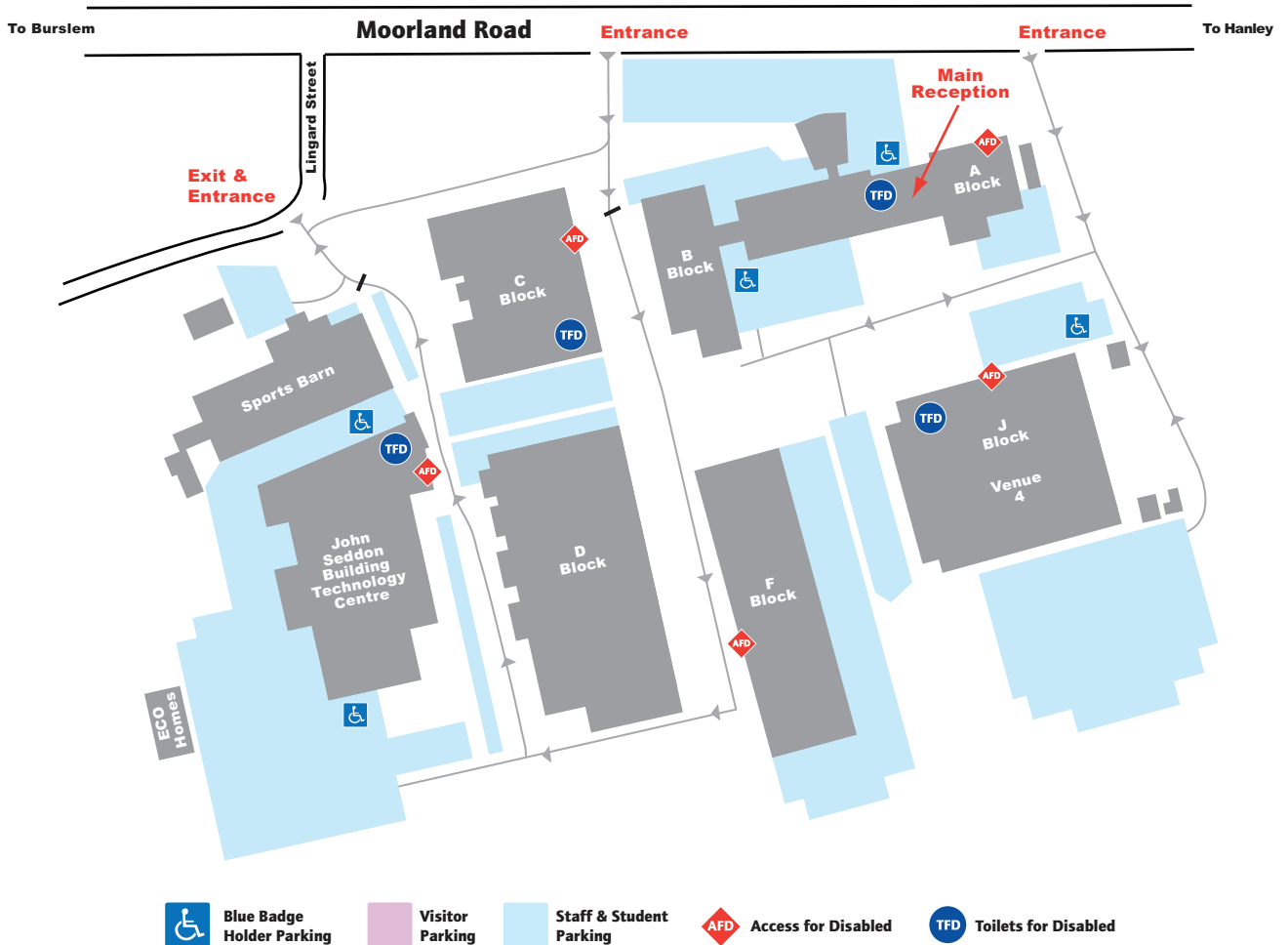
01782 208208

or visit: www.stokecollege.ac.uk

Cauldon Campus Parking & Access



Burslem Campus Parking & Access



-  Blue Badge Holder Parking
-  Visitor Parking
-  Staff & Student Parking
-  Access for Disabled
-  Toilets for Disabled